


















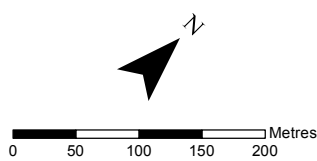


- |  |                                |   |                                |  |                               |   |                              |
|--|--------------------------------|---|--------------------------------|--|-------------------------------|---|------------------------------|
|  | Greenlands                     |  | Hamlet Community Core Area     |  | Town of Halton Hills Boundary |  | Regulatory Floodline         |
|  | Open Space Area                |  | Institutional Area             |  | Hamlet Boundary               |  | Existing Active Trail        |
|  | Hamlet Residential Area        |  | Corridor Protection Area       |  | Decision Withheld             |  | High Priority Trail System   |
|  | Hamlet Residential/Office Area |  | Hamlet Commercial Area         |  | Waterbody                     |  | Proposed Cycling Master Plan |
|  |                                |  | Hamlet Commercial Special Area |  |                               |  | Watercourse                  |
|  |                                |  | Regulatory Floodplain Overlay  |  |                               |   |                              |



**SCHEDULE A  
NORVAL  
SECONDARY PLAN**