

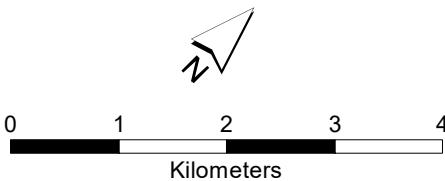
- |  |                        |                    |                                 |                       |
|--|------------------------|--------------------|---------------------------------|-----------------------|
| Urban Area                               | Commuter Rail Corridor | Minor              | Proposed Local Road             | Exterior Roads        |
| Hamlet                                   | Rapid Transit Corridor | Major              | Proposed Collector              | Railway Line          |
| Rural Cluster                            | Local Road             | Multi-purpose      | Proposed Multi-purpose Arterial | Major Transit Station |
| Town of Halton Hills Boundary            | Employment Road        | Provincial Freeway |                                 |                       |
| HPBATS/GTA West Corridor Protection Area | Collector              | Provincial Highway |                                 |                       |

APRIL 30, 2024

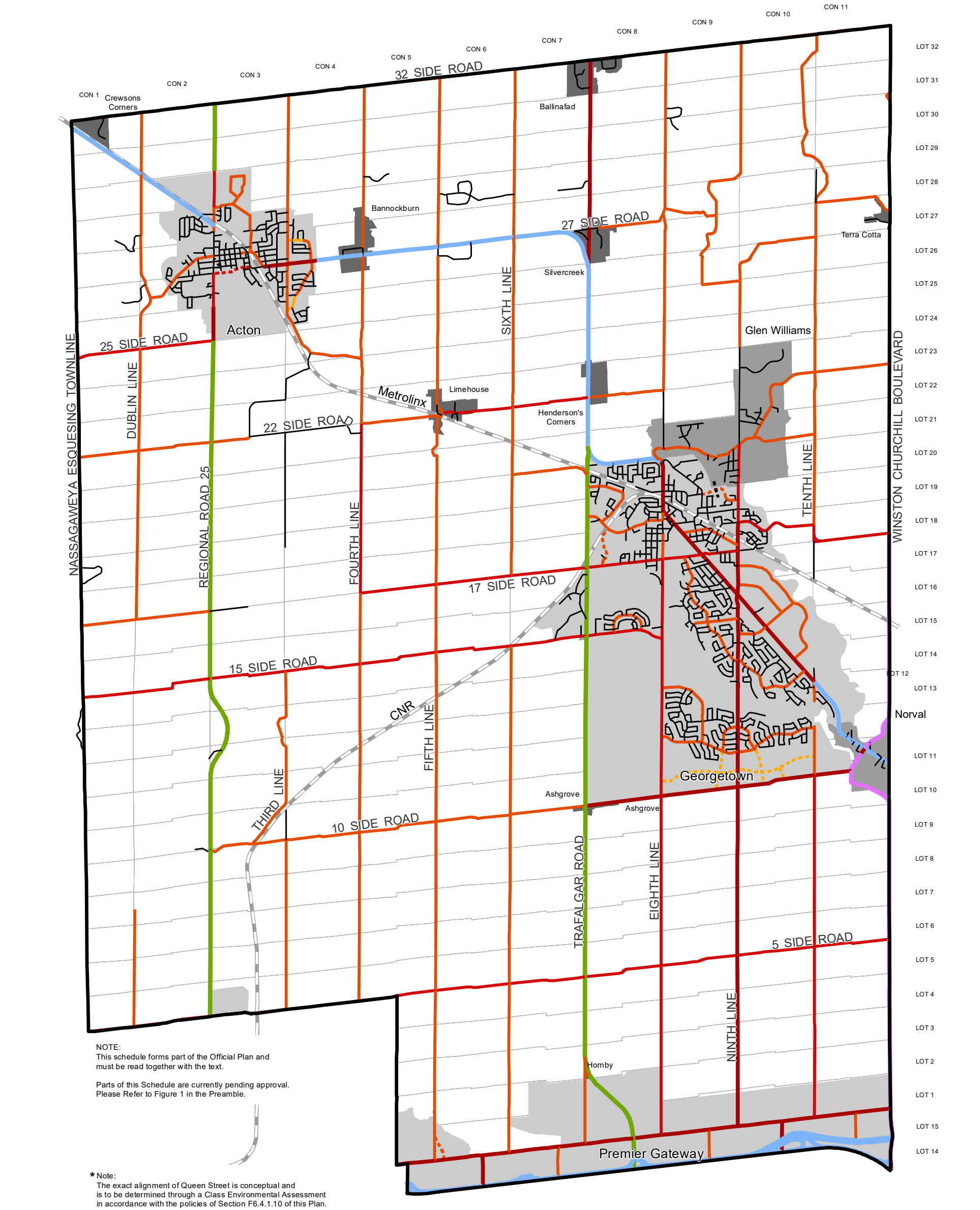
CONSOLIDATION



Town of Halton Hills Official Plan



SCHEDULE B1  
FUNCTIONAL PLAN OF MAJOR  
TRANSPORTATION FACILITIES



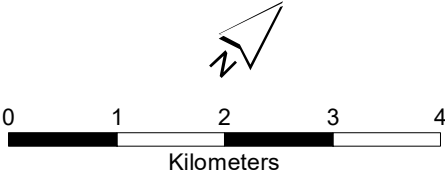
 Urban Area	 20 metre	 35 metre	 Proposed 20 metre	 Exterior Roads
 Hamlet Area	 23 metre	 36 metre	 Proposed 23 metre	 Railway Line
 Rural Cluster Area	 26 metre	 42 metre	 Proposed 26 metre	
 Town of Halton Hills Boundary	 30 metre	 Provincial	 Proposed 30 metre	

APRIL 30, 2024

CONSOLIDATION



Town of Halton Hills Official Plan



SCHEDULE B2  
RIGHT-OF-WAY  
CLASSIFICATIONS