

























NOTE:  
This schedule forms part of the Official Plan and must be read together with the text.

- |  |  |  |  |
|--|--|--|--|
|  Low Density Residential Area            |  Major Commercial Area    |  Library/Community Centre   |  Proposed Roads             |
|  Medium Density Residential Area         |  Core Commercial Area     |  Park                       |  Stormwater Management Pond |
|  High Density Residential Area           |  Local Commercial Area    |  Cemetery                   |  Town Square Park           |
|  High Density Residential/Mixed Use Area |  Major Institutional Area |  Greenlands/NHS             |  Community Park             |
|  Mixed Use Gateway                       |  School                   |  Special Study Area         |  Neighbourhood Park         |
|  |  |  Vision Georgetown Boundary |  Parkette                   |
|  |  |  |  School                     |
|  |  |  |  Cultural Heritage Resource |

**DRAFT**



**SCHEDULE H6-2  
VISION GEORGETOWN  
LAND USE PLAN**