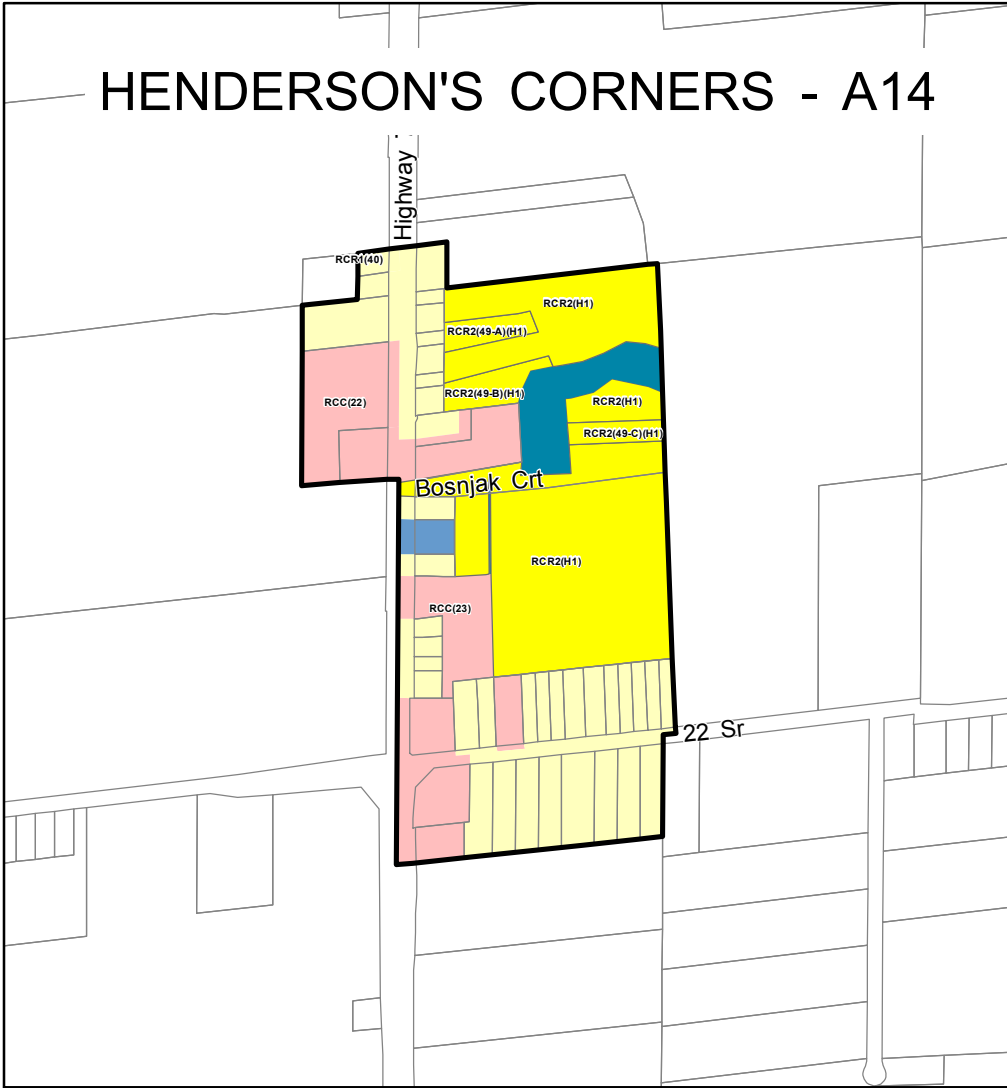
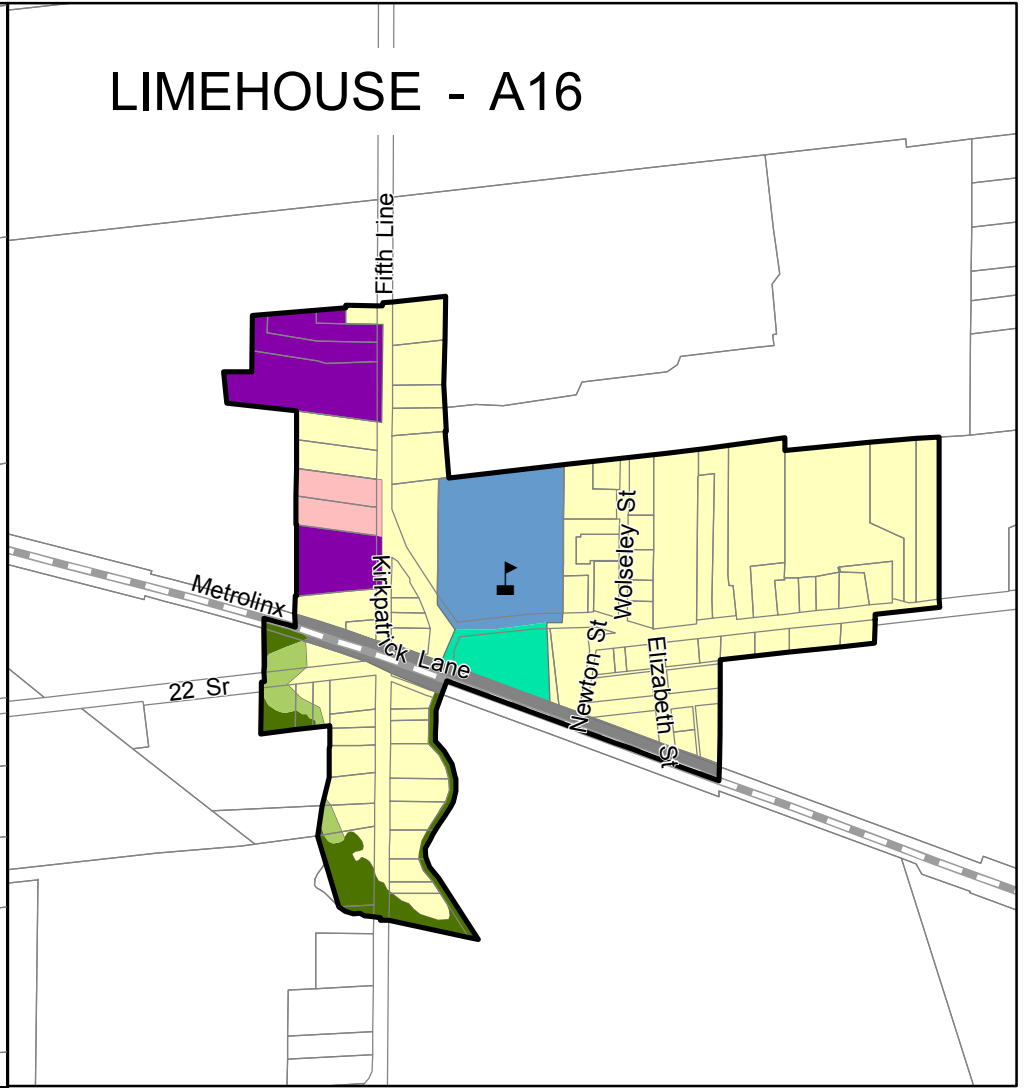


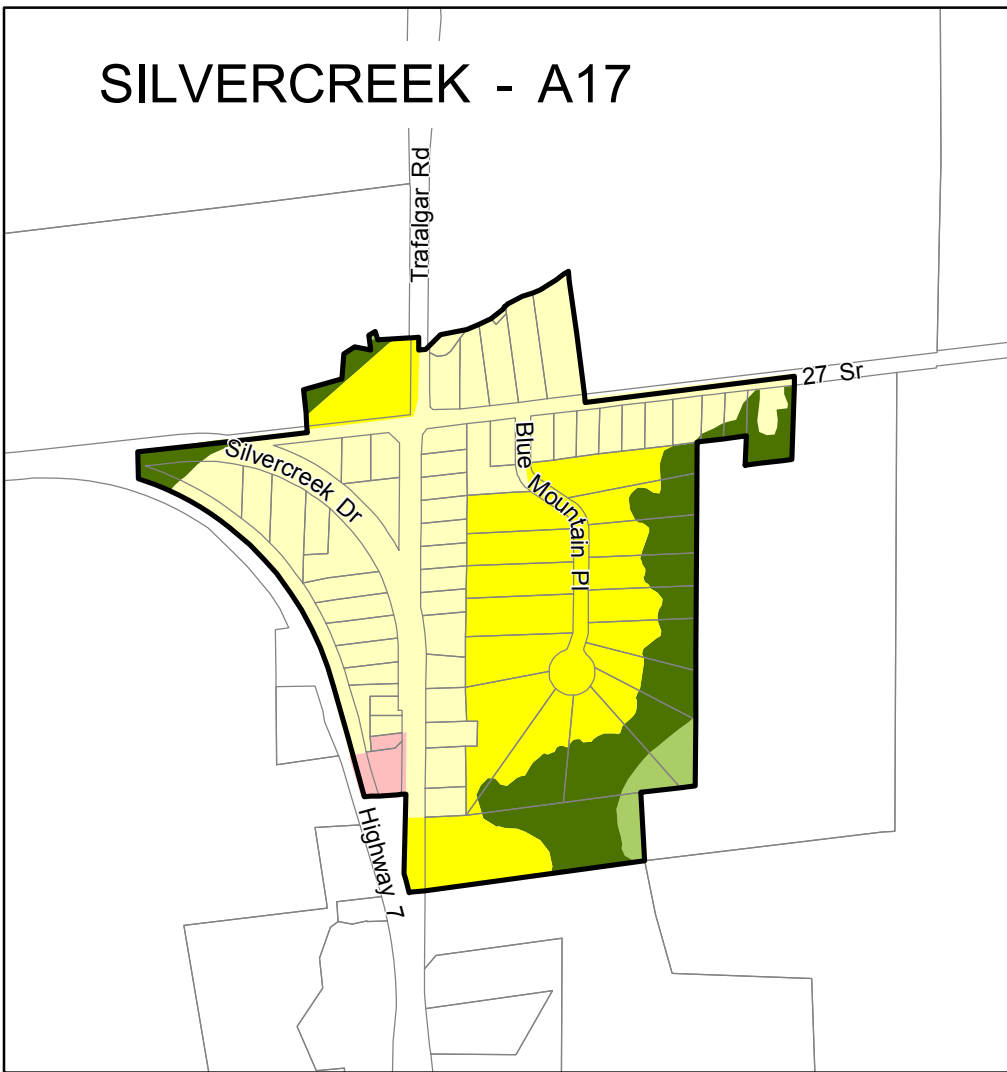
# HENDERSON'S CORNERS - A14



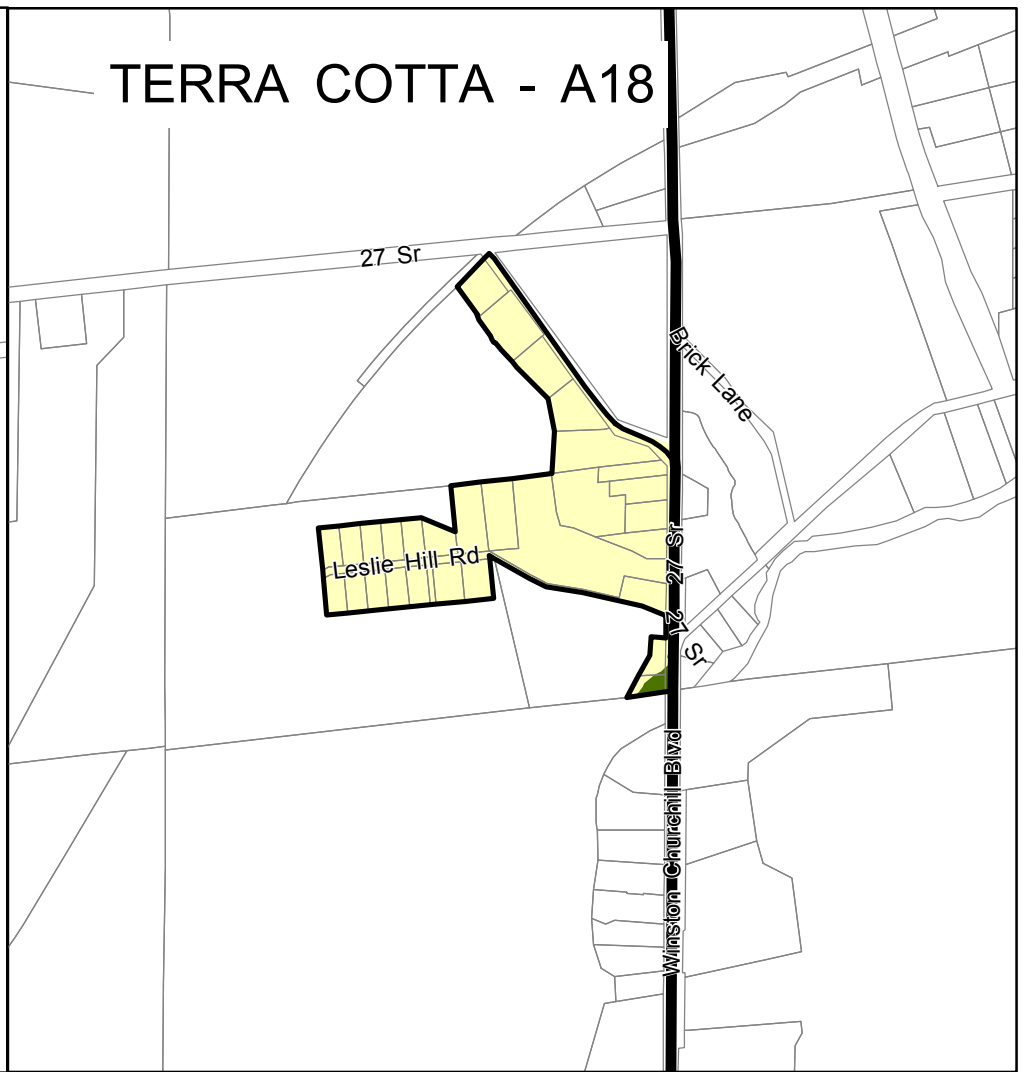
# LIMEHOUSE - A16



# SILVERCREEK - A17



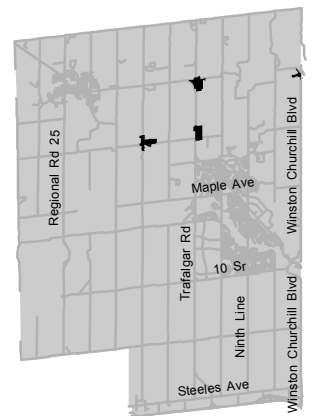
# TERRA COTTA - A18



- Town of Halton Hills Boundary
- Rural Cluster Boundary
- Railway Line
- School
- Development, D
- Environmental Protection One, EP1
- Environmental Protection Two, EP2
- Open Space Two, OS2
- Open Space Three, OS3
- Rural Cluster Commercial, RCC
- Rural Cluster Institutional, RCI
- Rural Cluster Residential One, RCR1
- Rural Cluster Residential Two, RCR2
- Transportation, T

**DECEMBER 31, 2020**

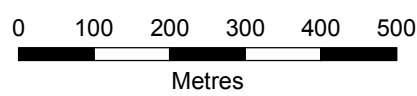
**CONSOLIDATION**



**SCHEDULES A14, A16, A17 & A18**



**TOWN OF HALTON HILLS ZONING BY-LAW**



**TO ZONING BY-LAW 2010-0050**