

# LEGEND

## Tree Inventory

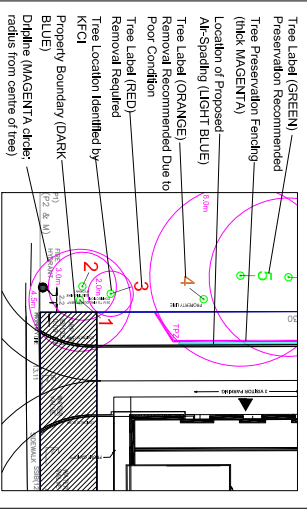
Refer to Table 1 and Table 2 of the report dated 9 September 2020 and revised 5 May 2022 for complete tree inventory information. Trees greater than 10cm DBH on or within six meters of the subject properties and trees of all sizes on the City road on right-of-way were included in the inventory.

## Tree Removals

The removal of 24 trees and one tree polygon will be required to accommodate the proposed site plan. Trees identified for removal are indicated with RED ORANGE labels.

## Tree Preservation

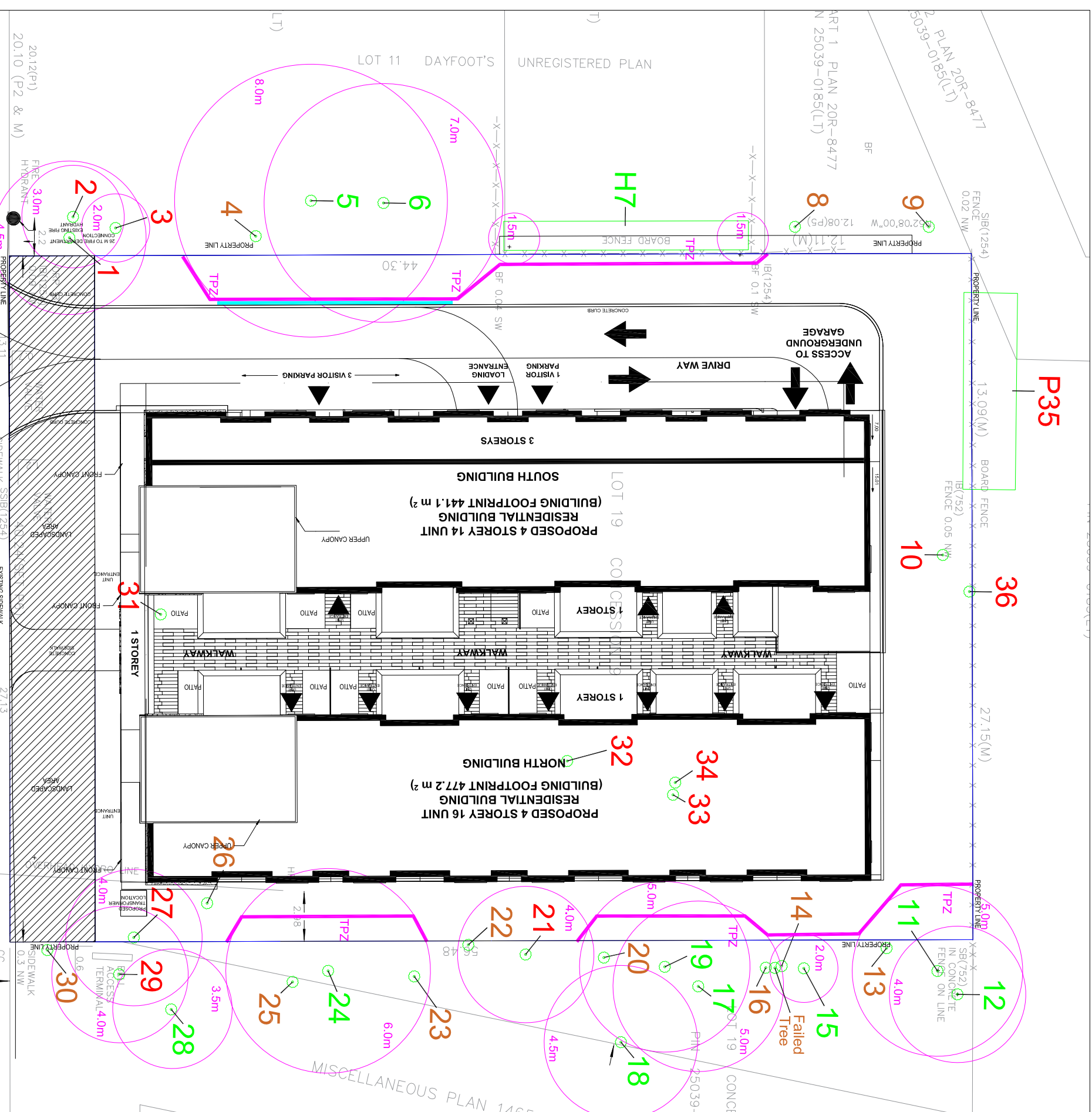
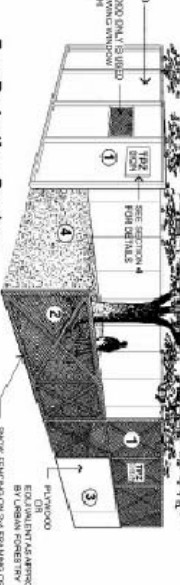
Preservation of 10 trees and one hedgerow will be possible with the appropriate tree protection measures. Trees identified for preservation are indicated with GREEN labels. Tree Preservation Zone (TPZ) circles represent minimum distances for construction and grading near trees. Refer to the Tree Protection Plan Notes for preservation details.



## TREE PROTECTION PLAN NOTES

- 1 Tree protection barriers must be constructed with a solid wood frame clad with plywood sheathing that may be lower.
- 2 Tree protection barriers for trees situated on the City road allowance where visibility must be maintained can be 1.2m (4ft.) high and consist of orange plastic web snow fencing on a wood frame made of 2 x 4s.
- 3 Where some excavate or fill has to be temporarily located near a tree protection barrier, plywood must be used to ensure no material enters the Tree Protection Zone.
- 4 No construction activity, grade changes, surface treatment or excavations of any kind is permitted within the Tree Protection Zone.

## Tree Protection Barriers



No.	Issue/Revisions	Date	By
1	Report Submission	9 Sept. 20	KCD
2	Report Revision	5 May 22	KNH

Base Data: J. R. Finkle Land Ontario Land Surveyor (Survey), SRM Architects (Site)

**KUNTZ FORESTRY CONSULTING INC.**

148 Lakeshore Road West  
PO Box 1077 Lakeshore ON L8K 0S3  
Canada  
Tel: 905.887.1871  
www.kuntzforestry.ca

Client: **Egmond Associates Ltd.**  
9601 Winston Churchill Blvd. | Brampton | Ontario | L6X 0A4

Property: **16 - 18 Mill Street**  
Georgetown | Ontario

## Tree Inventory & Preservation Plan

Project	P2488	Figure	1
Date	9 September 2020		
Scale	1:250		