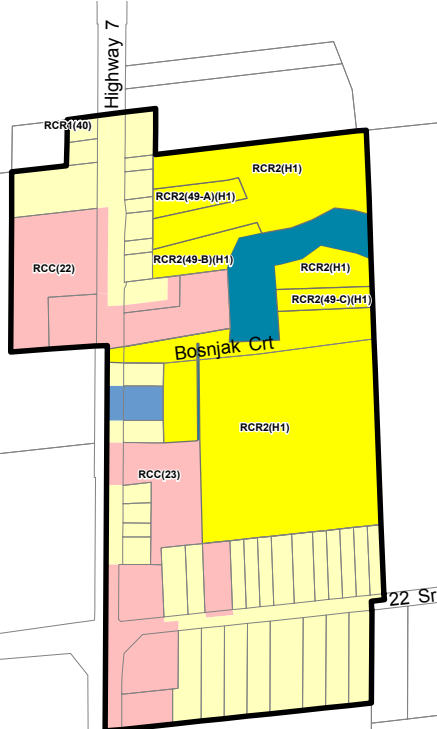
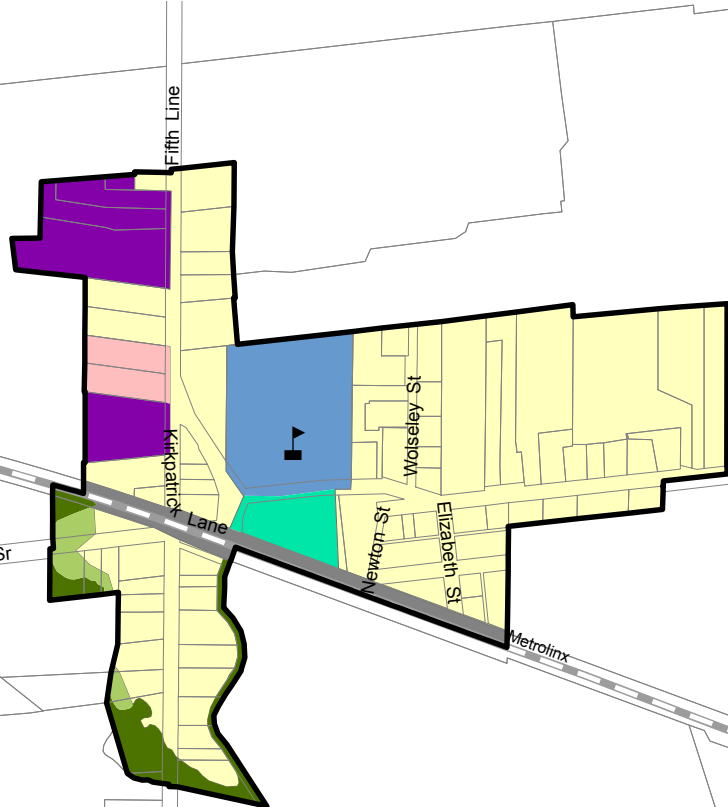


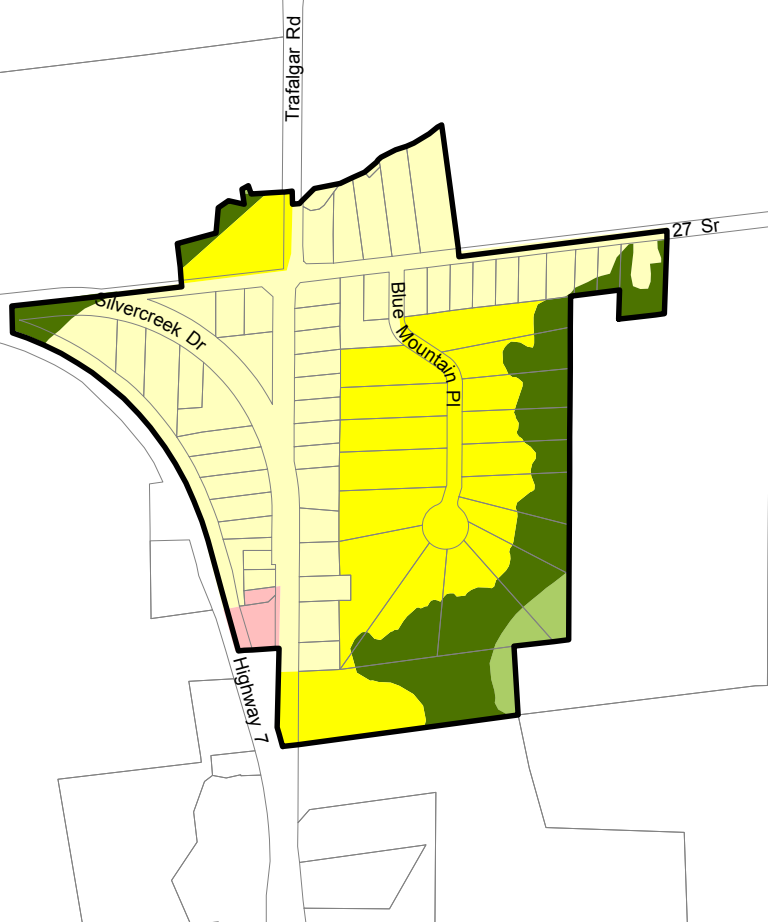
# HENDERSON'S CORNERS - A14



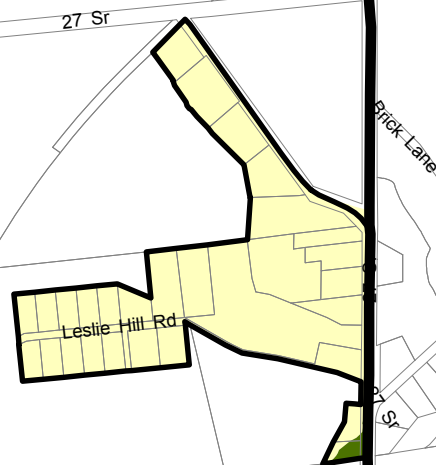
# LIMEHOUSE - A16



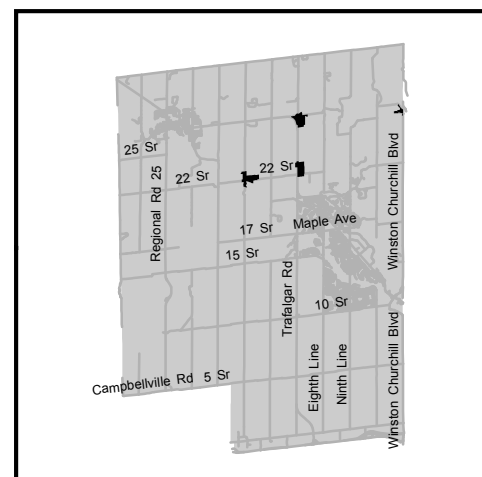
# SILVERCREEK - A17



# TERRA COTTA - A18



- |                               |                                   |                                     |
|-------------------------------|-----------------------------------|-------------------------------------|
| Town of Halton Hills Boundary | Development, D                    | Rural Cluster Commercial, RCC       |
| Rural Cluster Boundary        | Environmental Protection One, EP1 | Rural Cluster Institutional, RCI    |
| Railway Line                  | Environmental Protection Two, EP2 | Rural Cluster Residential One, RCR1 |
| School                        | Open Space Two, OS2               | Rural Cluster Residential Two, RCR2 |
|                               | Open Space Three, OS3             | Transportation, T                   |

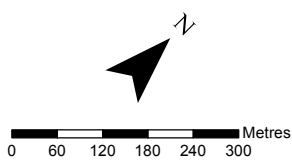


DECEMBER 31, 2019

CONSOLIDATION



TOWN OF HALTON HILLS ZONING BY-LAW



SCHEDULES A14, A16, A17 & A18

TO ZONING BY-LAW 2010-0050