










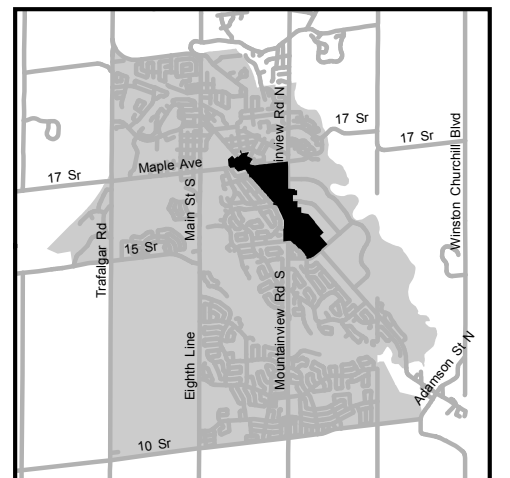




- |  |   |
|--|---|
|  Development, D                        |  High Density Residential, HDR             |
|  Georgetown Community Node One, GCN1   |  Medium Density Residential One, MDR1      |
|  Georgetown Community Node Two, GCN2   |  Medium Density Residential Two, MDR2      |
|  Georgetown Community Node Three, GCN3 |  Open Space One, OS1                       |
|  Institutional, I                      |  Lands Subject to By-law 57-91, as Amended |
|  |  Railway Line                              |

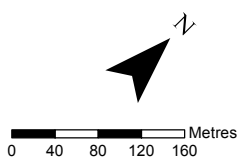


**DECEMBER 31, 2019**

**CONSOLIDATION**



**TOWN OF HALTON HILLS ZONING BY-LAW**



**SCHEDULE A5  
GEORGETOWN COMMUNITY NODE  
TO ZONING BY-LAW 2010-0050**